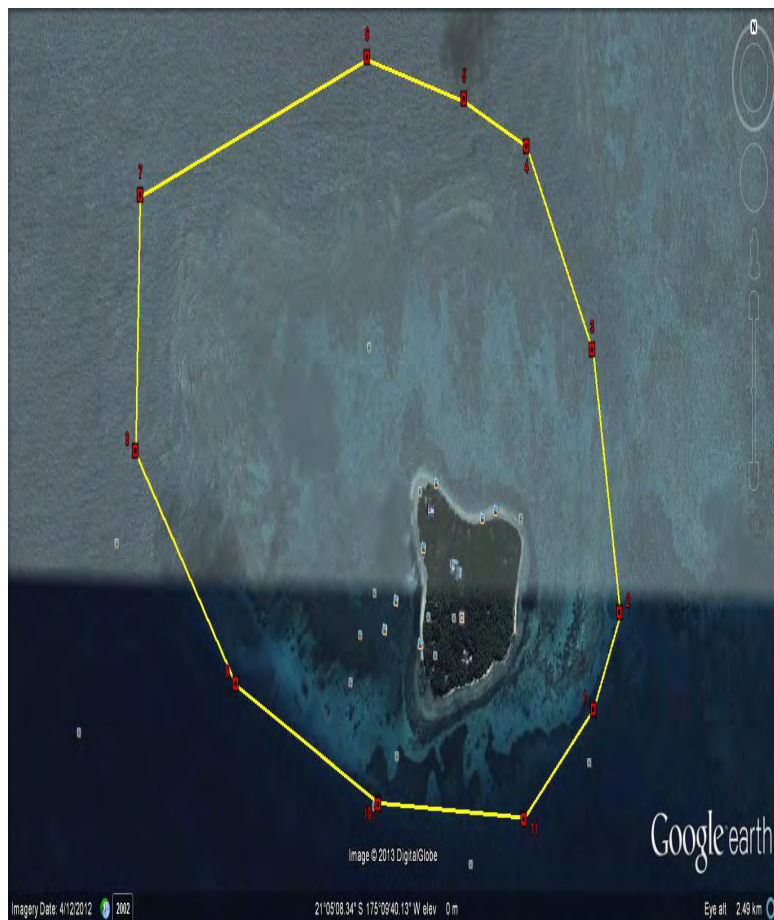


Map 4: Feitu'u Pule'i Makehe 'o Fafa mo e Ngatangata'anga 'o e Feitu'u Malu'i 'o e Nofu'anga 'o e Ika



BY AUTHORITY:
Tapu Panuve, Chairman Tonga Post
2013.

TONGA GOVERNMENT GAZETTE SUPPLEMENT EXTRAORDINARY

No. 25

Wednesday 4th December

2013

FISHERIES MANAGEMENT ACT 2002

(Section 13)

SPECIAL MANAGEMENT AREA ORDER

IN EXERCISE of the powers conferred by section 13(1) of the Fisheries Management Act 2002, the Minister responsible for Fisheries hereby makes the following Orders:

1. Definitions

In this Order the terms and phrases defined in the Fisheries Management Act 2002 and the Fisheries (Coastal Communities) Regulations 2009 shall be given the same meaning.

2. Application

This Order shall apply to the coastal communities referred to in **Schedule 1** and within the boundary of the Special Management Area designated therein to each coastal community.

3. Fishing within the Special Management Area

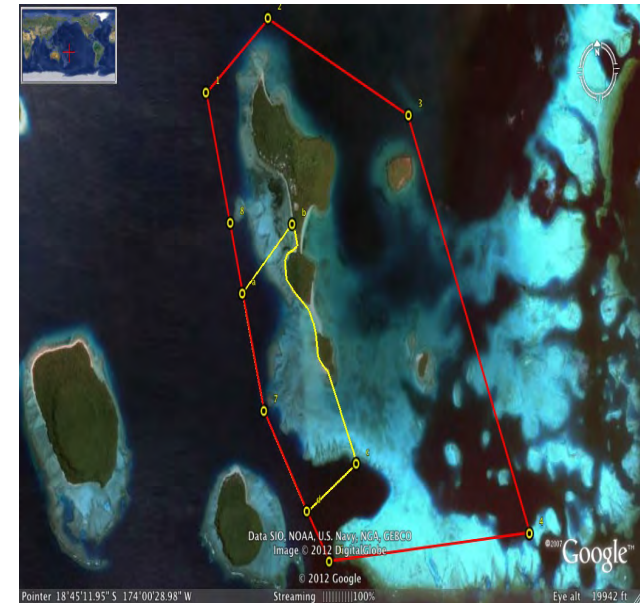
- (1) Residents or any person approved by the Coastal Community Management Committee shall have their;
 - (a) names listed on the Register of Fishers; and
 - (b) vessels listed on the Register of Fishing Vessels.
- (2) Persons listed on the Register of Fishers in accordance with subparagraph (1) (a) are allowed to fish within the defined Special Management Area in Schedule 1.
- (3) Vessels listed on Register of Fishing Vessel in accordance with subparagraph (1) (b) are allowed to be used for fishing within the defined Special Management Area outlined in Schedule 1.
- (4) Any person not listed on the Register of Fishers is not allowed to fish within the defined Special Management Area outlined in Schedule 1.

- (5) Any vessel not listed on the Register of Vessels is not allowed to be used for fishing or related activities within the defined Special Management Area outlined in Schedule 1 except with the written authorization of the Coastal Community Management Committee.
- (6) Any person not listed on the Register of Fishers may apply for a subsistence fishing permit from the Coastal Community Management Committee for a single fishing trip for subsistence fishing purposes only within the Special Management Area.
- (7) No person is allowed to fish within the Fish Habitat Reserve.

Made at Nuku'alofa on this 19th day of November ,2013.

Hon.Sangster Saulala
Minister of Agriculture and Food, Forests and Fisheries

Map 3: Ngatangata'anga 'o e Feitu'u Pule'i Makehe 'a Taunga mo e Feitu'u Malu'i 'a e Nofu'anga 'o e Ika



FEITU'U PULE'I MAKEHE 'O FAFA

Ko e ngaahi 'elia 'i loto 'i he ngaahi laine hangatonu 'oku tu'u 'i he vaha'a 'o e ngaahi Poini Fakangatangata mo hono ngaahi tu'unga fakasiokalafi 'oku ha 'i he Mape 4 'o e Tepile 1, kuo pau ke hoko ia ko ha Feitu'u Pule'i Makehe ki he taumu'a ko hono pule'i 'e ha kolo matatahi mo e Feitu'u Malu'i 'o e Nofu'anga 'o e Ika:

Tepile 5: Feitu'u Pule'i Makehe 'o Fafa mo e Feitu'u Malu'i 'o e Nofu'anga 'o e Ika mo hono ngaahi tu'u'anga

Poini	Latitute	Longitute
1	21°05' 20.24"	175 09 14.22'
2	21°05' 15.51"	175 09 10.82'
3	21°05' 02.62"/	175 09 14.33'
4	21° 04' 52.63"	175 09 14.33'
5	21° 04' 50.27"	175 09 30.88'
6	21°04' 48.18"	175 09 43.43'
7	21° 04' 54.82"	175 10 12.84'
8	21° 05' 07.35"	175 10 00.57'
9	21° 05' 18.80"	175 10 00.57'
10	21° 05'24.79"	175 09 42.16'
11	21° 05' 25.60"	175 09 23.28'

FEITU'U PULE'I MAKEHE 'A TAUNGA

Ko e ngaahi 'elia 'i loto 'i he ngaahi laine hangatonu 'oku tu'u 'i he vaha'a 'o e ngaahi Poini Fakangatangata mo hono ngaahi tu'unga fakasiokalafi 'oku ha 'i he Mape 3 'o e Tepile 1, kuo pau ke hoko ia ko ha Feitu'u Pule'i Makehe ki he taumu'a ko hono pule'i 'e ha kolo matatahi:

Tepile 3: Ngaahi tu'unga fakangatangata 'o e Feitu'u Pule'i Makehe 'a Taunga

SMA Marker ID	Latitude	Longitude
1	18° 44' 19.8" S	174° 01' 13.2" W
2	18° 44' 03.1" S	174° 00' 48.2" W
3	18° 44' 29.2" S	173° 59' 55.6" W
4	18° 46' 10.3" S	173° 59' 15.5" W
6	18° 46' 12.3" S	174° 00' 33.1" W
7	18° 45' 35.4" S	174° 00' 55.9" W
8	18° 44' 50.4" S	174° 01' 05.9" W

Tepile 4: Ngaahi tu'unga fakangatangata 'o e Feitu'u Malu'i 'a e Nofo'anga 'o e Ika:

Ko e ngaahi 'elia 'i loto he ngaahi laine hangatonu 'oku tu'u 'i he vaha'a 'o e ngaahi Poini fakangatangata mo hono ngaahi tu'unga fakasiokalafi 'oku ha 'i he Mape 3 'o e Tepile 1 kuo pau ke hoko ia ko ha Feitu'u Malu'i 'a e Nofo'anga 'o e Ika:

FHR Marker ID	Latitude	Longitude
a	18° 45' 7.30" S	174° 01' 2.37" W
b	18° 44' 52.14" S	174° 00' 42.10" W
c	18° 45' 49.93" S	174° 00' 21.17" W
d	18° 45' 59.99" S	174° 00' 40.94" W

SCHEDULE 1

- 1. Nomuka Coastal Community**
- 2. Taunga Coastal Community**
- 3. Fafa Island Coastal Community**

SPECIAL MANAGEMENT AREA OF NOMUKA

The areas inside the following straight boundary lines drawn between the Geographical Boundary Points with geographical coordinates outlined in Map 1 of Schedule 1 shall be a Special Management Area for the purpose of coastal community management:

Table 1: Nomuka Special Management Area boundaries coordinates

Boundaries point	Latitude	Longitude
1	20 13 30.30°S	174 46 00.40°W
2	20 15 43.91°S	174 45 48.35°W
3	20 17 49.36°S	174 46 1.70°W
4	20 18 35.67°S	174 47 34.83°W
5	20 18 37.31°S	174 49 42.48°W
6	20 17 18.65°S	174 50 18.24°W
7	20 15 13.94°S	174 50 25.56°W
8	20 14 14.08°S	174 48 55.40°W
9	20 13 31.67°S	174 47 9.01°W

The areas inside the following straight boundary lines drawn between the Geographical Boundary Points with geographical coordinates outlined in Map 2 of Schedule 1 shall be a Fish Habitat Reserve:

Table 2: Nomuka Fish Habitat Reserve Boundaries coordinates

Boundary Point	Latitude	Longitude
10	20 16 16.31°S	174 47 8.19°W
11	20 16 23.54°S	174 47 10.52°W
12	20 16 22.54°S	174 47 19.77°W
13	20 16 15.83°S	174 47 24.27°W
14	20 16 00 90°S	174 47 48.92°W
15	20 15 49.57°S	174 47 40.08°W
16	20 16 4.08°S	174 47 20.39°W

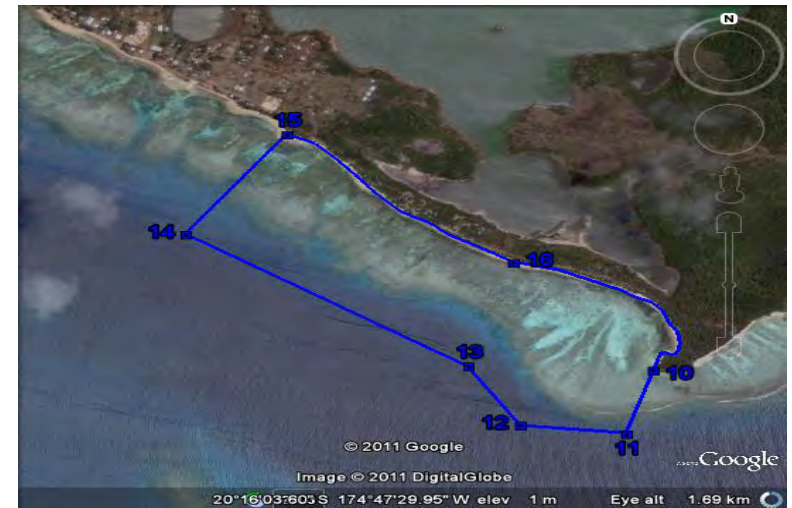
MAP 1: Nomuka Special Management Area Boundary



MAPE 1: Mape 'o e Feitu'u Pule'i Makehe 'a Nomuka



MAPE 2: Ngatangata'anga 'o e Feitu'u Feitu'u Malu'i 'a e Nofu'anga 'o e Ika 'a Nomuka



EPILE 1

Kolo Matatahi ko Nomuka

Kolo Matatahi ko Taunga

Kolo Matatahi ko Fafa

FEITU'U PULE'I MAKEHE 'O NOMUKA

Ko e ngaahi 'elia 'i loto 'i he ngaahi laine hangatonu 'oku tu'u 'I he vaha'a 'o e ngaahi Poini Fakangatangata mo hono ngaahi tu'unga fakasiokalafi 'oku ha 'i he Mape 1 'o e Tepile 1, kuo pau ke hoko ia ko ha Feitu'u Pule'i Makehe ki he taumu'a ko hono pule'i 'e ha kolo matatahi:

Tepile 1: Ngaahi Poini fakangatangata 'o e Feitu'u Pule'i Makehe 'a Nomuka

Poini Fakangatangata	Latitute	Longitute
1	20 13 30.30°S	174 46 00.40°W
2	20 15 43.91°S	174 45 48.35°W
3	20 17 49.36°S	174 46 1.70°W
4	20 18 35.67°S	174 47 34.83°W
5	20 18 37.31°S	174 49 42.48°W
6	20 17 18.65°S	174 50 18.24°W
7	20 15 13.94°S	174 50 25.56°W
8	20 14 14.08°S	174 48 55.40°W
9	20 13 31.67°S	47 9.01°W

Ko e ngaahi 'elia 'i loto he ngaahi laine hangatonu 'oku tu'u 'I he vaha'a 'o e ngaahi Poini fakangatangata mo hono ngaahi tu'unga fakasiokalafi 'oku ha 'i he Mape 2 'o e Tepile 1 kuo pau ke hoko ia ko ha Feitu'u Malu'i 'a e Nofo'anga 'o e Ika:

Tepile 2: Poini Fakangatangata 'o e Feitu'u Malu'i 'a e Nofo'anga 'o e Ika

Poini Fakangatangata	Latitute	Longitute
10	20 16 16.31°S	174 47 8.19°W
11	20 16 23.54°S	174 47 10.52°W
12	20 16 22.54°S	174 47 19.77°W
13	20 16 15.83°S	174 47 24.27°W
14	20 16 00 90°S	174 47 48.92°W
15	20 15 49.57°S	174 47 40.08°W
16	20 16 4.08°S	174 47 20.39°W

MAP 2: Nomuka Fish Habitat Reserve Boundary

SPECIAL MANAGEMENT AREA OF TAUNGA

The areas inside the following straight boundary lines drawn between the Geographical Boundary Points with geographical coordinates outlined in Map 3 of Schedule 1 shall be a Special Management Area for the purpose of coastal community management:

Table 3: Special Management Area boundary coordinates

SMA Marker ID	Latitue	Longitute
1	18° 44' 19.8" S	174° 01' 13.2" W
2	18° 44' 03.1" S	174° 00' 48.2" W
3	18° 44' 29.2" S	173° 59' 55.6" W
4	18° 46' 10.3" S	173° 59' 15.5" W
6	18° 46' 12.3" S	174° 00' 33.1" W
7	18° 45' 35.4" S	174° 00' 55.9" W
8	18° 44' 59.4" S	174° 00' 05.9" W

Table 4: Fish Habitat Reserve boundary coordinates

The areas inside the following straight boundary lines drawn between the Geographical Boundary Points with geographical coordinates outlined in Map 3 of Schedule 1 shall be a Fish Habitat Reserve

FHR Marker ID	Latitute	Longitute
a	18° 45' 7.30" S	174° 01' 2.37" W
b	18° 44' 52.14" S	174° 00' 42.10" W
c	18° 45' 49.93" S	174° 00' 21.6" W
d	18° 45' 59.99" S	174° 00' 40.94" W

- (4) Ko e taha kotoa 'oku 'ikai lisi 'i he Lesisita 'o e Kau Toutai 'oku 'ikai fakangofua ia ke toutai 'i loto 'i he Feitu'u Pule'i Makehe 'oku fakaha 'i he Tepile 1.
- (5) Ko e vaka 'oku 'ikai lisi 'i he Lesisita 'o e Ngaahi Vaka 'oku 'ikai fakangofua ia ke ngaue'aki ki he toutai pe ngaahi ngaue felave'i mo ia 'i loto 'i he Feitu'u Pule'i Makehe kuo fakamahino 'oku fakaha 'i he Tepile 1 tukukehe ka kuo fakangofua 'i he tohi 'e he Komiti Pule 'a e Kolo Matatahi.
- (6) 'E ngofua ki ha taha 'oku 'ikai lisi 'i he Lesisita 'o e Toutai ke kole ha ngofua toutai ki he me'atokoni mei he Komiti Pule 'a e Kolo Matatahi ki ha folau toutai pe 'e taha 'aki 'a e taumu'a toutai ki he me'atokoni 'i loto pe 'i he Feitu'u Pule'i Makehe.
- (7) 'Oku 'ikai ngofua ki ha taha ke toutai 'i loto 'i he Feitu'u Pule'i 'a e Nofo'anga 'o e Ika.

Na'e fakahoko 'i Nuku'alofa 'i he 'aho 19 ni 'o Novema, 2013.

Sangster Saulala

Minisita 'o e Ngoue, Me'atokoni, Ngaahi Vao'akau mo e Toutai

TONGA GOVERNMENT GAZETTE SUPPLEMENT EXTRAORDINARY

No. 25

Pulelulu 4 Tisema

2013

LAO KI HE PULE'I 'O E TOUTAI 2002

(Kupu 13)

TU'UTU'UNI FEITU'U PULE'I MAKEHE

'I HONO NGAUE'AKI 'a e ngaahi mafai kuo foaki 'e he kupu 13 (1) 'o e Lao ki he Pule'i 'o e Toutai 2002, 'oku fa'u ai 'e he Minisita 'oku ne tokangaekina e Toutai 'a e NgaahiTu'utu'uni ni:

1. 'UHINGA'i lea

Kuo pau 'i he Tu'utu'uni ko eni ko e ngaahi lea mo e ngaahi kupu'i lea 'oku faka'uhinga'i 'i he Lao ki he Pule'i 'o e Toutai 2002 mo e Ngaahi Tu'utu'uni ki he Toutai (Kolo Matatahi) 2009 ke 'oatu ki ai 'a e 'uhinga tatau.

2. Ngaue'aki

Kuo pau ke ngaue'aki 'a e Tu'utu'uni ni ki he ngaahi kolo matatahi 'oku lave ki ai 'i he **Tepile 1** pea 'i loto 'i he ngatangata'anga 'o e Feitu'u Pule'i Makehe kuo vahe'i 'i he kolo matatahi takitaha.

3. Toutai 'i he Feitu'u Pule'i Makehe

- (1) Kuo pau ki he kakai 'o e kolo pe ha taha pe kuo fakangofua 'e he Komiti Pule 'a e Kolo Matatahi ke nau:
 - (a) lisi honau hingoa 'i he Lesisita 'o e Kau Toutai; mo
 - (b) lisi honau ngaahi 'i he Lesisita 'o e Ngaahi Vaka.
- (2) 'Oku fakangofua 'a e ni'ihii 'oku lisi 'i he Lesisita 'o e Kau Toutai 'o fakatatau ki he palakalafi si'i (1)(a) ke toutai 'i loto 'i he Feitu'u Pule'i Makehe 'oku fakaha 'i he Tepile 1.
- (3) 'Oku fakangofua 'a e ngaahi vaka 'oku lisi 'i he Lesisita 'o e Ngaahi Vaka 'o fakatatau ki he palakalafi si'i (1)(b) ke ngaue'aki ia 'i loto 'i he Feitu'u Pule'i Makehe kuo fakamahino 'a ia 'oku fakaha 'i he Tepile 1.

SPECIAL MANAGEMENT AREA OF FAFA

The areas inside the following straight boundary lines drawn between the Geographical Boundary Points with geographical coordinates outlined in Map 4 of Schedule 1 shall be a Special Management Area for the purpose of coastal community management and Fish Habitat Reserve

Table 5: Fafa Special Management Area and Fish Habitat Reserve Boundaries and Coordinates

Point	Latitue	Longitute
1	21°05' 20.24"	175 09 14.22/
2	21°05' 15.51"	175 09 10.82/
3	21°05' 02.62"/	175 09 14.33/
4	21° 04' 52.63"	175 09 14.33/
5	21° 04' 50.27"	175 09 30.88/
6	21°04' 48.18"	175 09 43.43/
7	21° 04' 54.82"	175 10 12.84/
8	21° 05' 07.35"	175 10 00.57/
9	21° 05' 18.80"	175 10 00.57/
10	21° 05'24.79"	175 09 42.16/
11	21° 05' 25.60"	175 09 23.28/

Map 4: Fafa Special Management Area and Fish Habitat Reserve Boundary

